

OFFICE OF THE EXECUTIVE ENGINEER
MAHANADI BARRAGE DIVISION
CUTTACK-3

No. 241 / Dated, the 17.4.18

To
The Superintending Engineer
Eastern Circle-I, Cuttack.

Sub : Verification of river embankments under Mahanadi Barrage Division, Cuttack


Sir,

In continuation to the subjected above, it is to intimate you that verification of river embankments under this division is made during 03.04.2018 to 09.04.2018 and is detailed as follows for favour of necessary action. The detailed

SI No	Name of the Embankment	Remarks
1	Chitrotpala Left Embankment from Barbodia to Raghampur.	The length of this portion is 8.68 Km.No vulnerable point noticed during verification.
2	Birupa right Afflux Bundh from Jobra to Jagatpur.	The length of this portion is 3.40 Km.No vulnerable point noticed during verification.
3	Kathajodi Left Embankment from 00 8.070Km(Brajabiharipur to Belleview).	The length of this portion is 8.07 Km.No vulnerable point noticed during verification.
4	Mahanadi right Embankment from 00 to 7.450Km(Brajabiharipur to Chahata).	The length of this portion is 7.45 Km.No vulnerable point noticed during verification.
5	Kathajodi right Embankment including upstream Guide Bundh from Naraj to Sandhapur.(Length-4.00 Km)	Records say that this portion is under this division, but the maintenance work for a length of 0.25Km D/s of Naraj Barrage & 1.25Km U/s of Naraj Barrage, totalling 1.50Km only is looked after by this division.


This is for favour of your kind information and necessary action.

Yours faithfully


Executive Engineer
Mahanadi Barrage Division
Cuttack.

Memo No. 242 / Dated. 17.4.18

Copy submitted to the Chief Engineer & Basin Manager, Lower Mahanadi Basin, Bhubaneswar for favour of kind information.


Executive Engineer
Mahanadi Barrage Division
Cuttack.

O/C

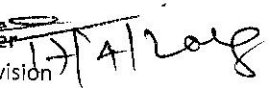
HEALTH OF EMBANKMENTS UNDER MAHANADI BARRAGE DIVISION, CUTTACK

Name of the Division :

MAHANADI BARRAGE DIVISION, CUTTACK

Sl.No	Name of the Embankment	Category of the embankment				Length in Km.	Name of the Basin	Name of the river	District	Reach	Status of the embankment(Reach wise)				
		C.E.	O.A.E.	T.R.E.	S.E.						TBL in 'm'	Side slope	Top width "m"	Revetment packing "m" with location	Spur in nos. with location
		3	4	5	6						7	8	9	10	11
1	Kathajodi Left Embankment from RD 00 to 8.115Km.(Brajabihari pur to Belleview)	C.E.	-	-	-	8.070	Mahanadi	Kathajodi	Cuttack	Head	30.00	1:1.5	10.40	full on river side and about 1.50km on country side.	28
2	Mahanadi Right Embankment from RD 00 to 7.450Km.(Brajabihari pur to Chahata)	C.E.	-	-	-	7.450	Mahanadi	Mahanadi	Cuttack	Head	30.00	1:1.5	10.40	full on river side and about 1.60km on country side.	1
3	Kathajodi Right Embankment including upstream guide bundh(River-Kathajodi) from Naraj to Sandhapur.	C.E.	-	-	-	4.000	Mahanadi	Kathajodi	Cuttack	Head	30.00	1:1.5	10.40	Full	Nil
4	Chitrotpala Left Embankment from Barbodia to Raghapur.	C.E.	-	-	-	8.68	Mahanadi	Chitrotpala	Cuttack	I	21.82	02:01	6	2000m. Atoda, Patpur & Tentol	Not necessary
5	Birupa Right Afflux Bundh from Jobra to Jagatpur.	C.E.	-	-	-	3.40	Mahanadi	Birupa	Cuttack	I	24.12	02:01	8	300m. Jagatpur & choudwar	Not necessary

~~Executive Engineer~~
 Mahanadi Barrage Division
 Cuttack


 17/1/2018